MAY 9 '08
I 49.89:87/16/maps

MMS 84-0005
FWS/OBS-82/16

BEEVILLE, TEXAS

Beeville

TEXAS BARRIER ISLANDS REGION ECOLOGICAL CHARACTERIZATION ATLAS

BIOLOGICAL RESOURCES



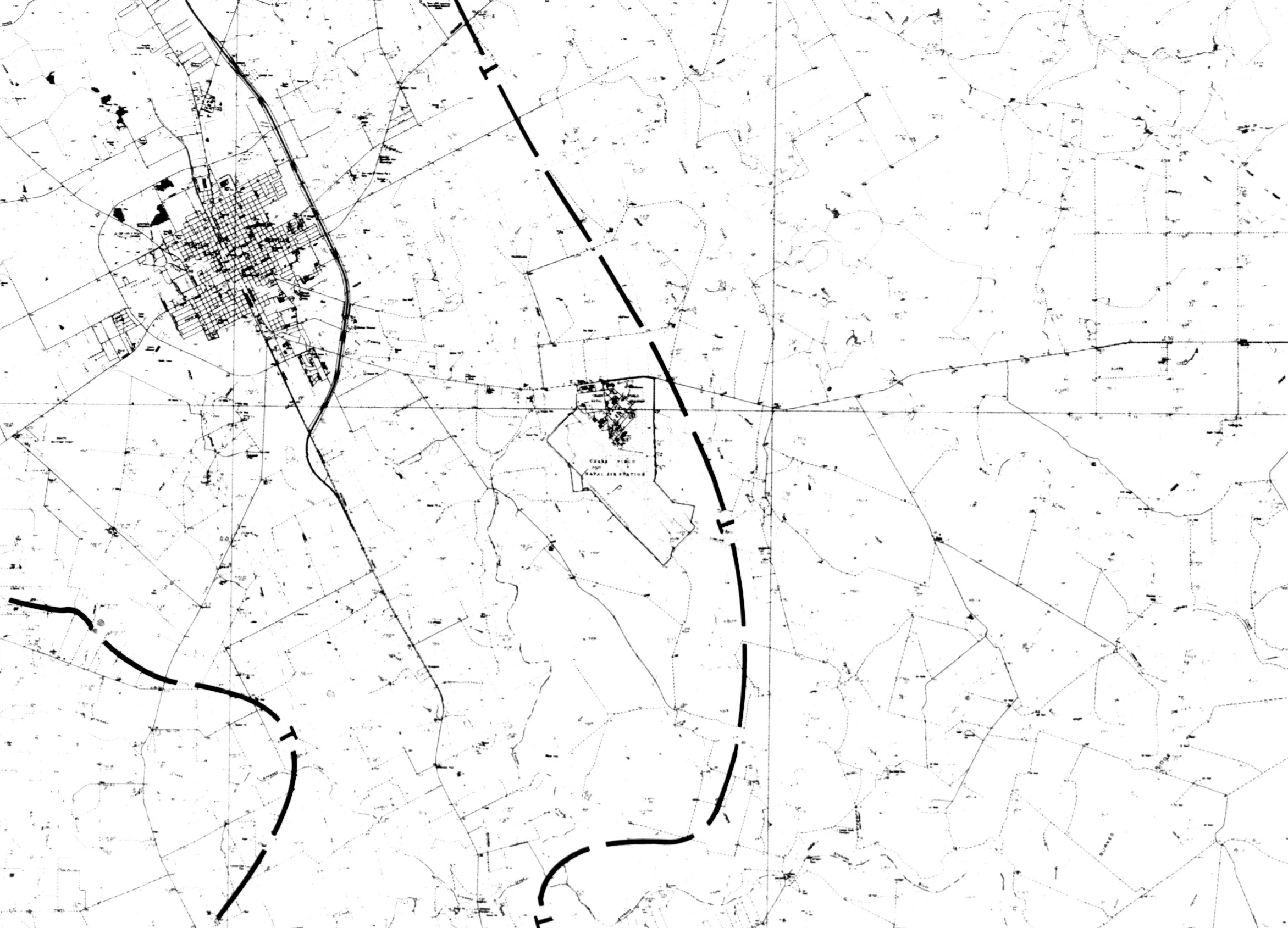

BIOLOGICAL RESOURCES

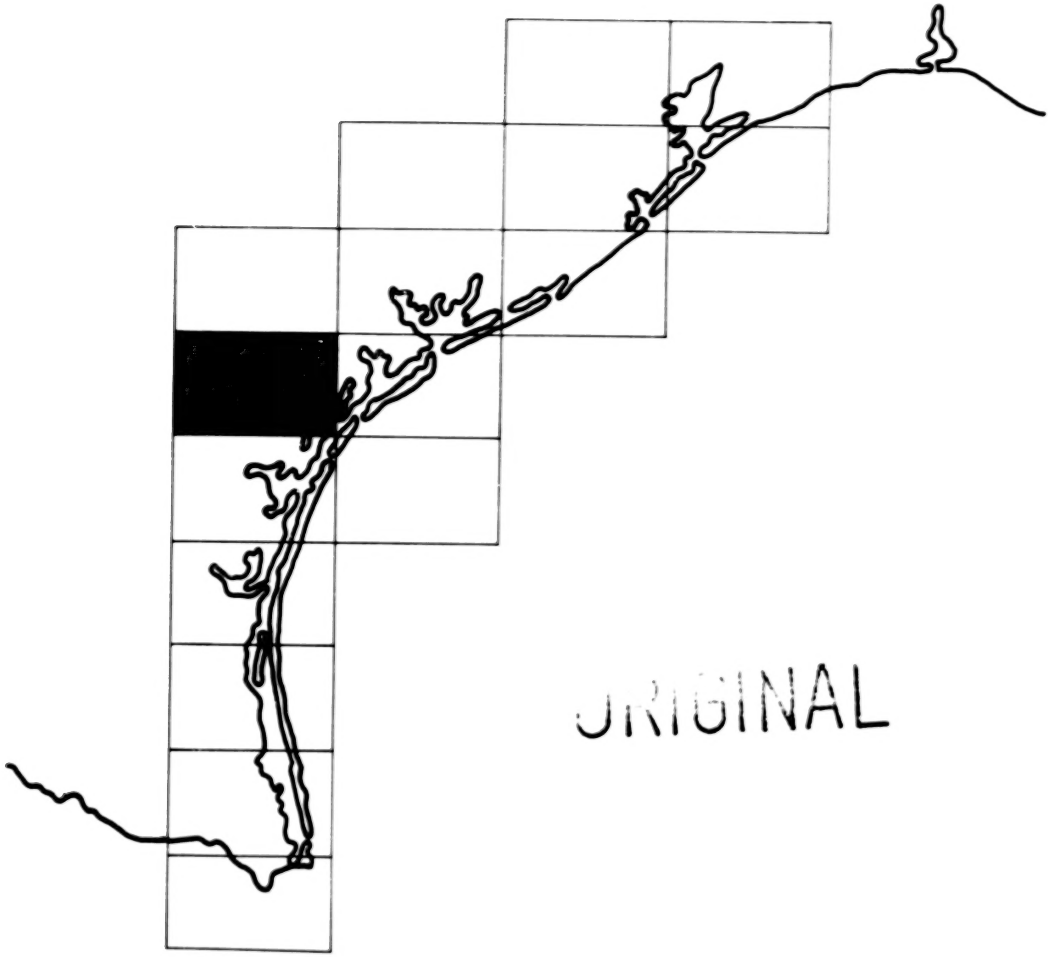

ORIGINAL

U.S. DEPARTMENT OF THE INTERIOR
MARCH 3, 1849

1983

Produced by U.S. Fish and Wildlife Service
and Minerals Management Service

Projection and 10,000 meter grid zone 14: Universal Transverse Mercator.
25,000-foot grid ticks based on Texas coordinate system, south central zone.

Overlay material compiled in 1981 from latest available data obtained from Federal, State, and Local government agencies and other sources.

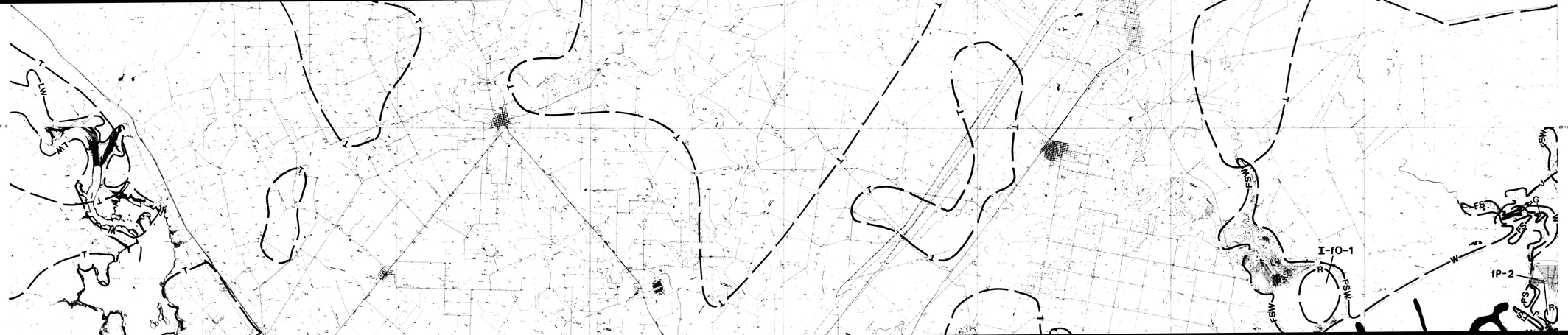

Produced by U.S. Fish and Wildlife Service and Minerals Management Service

Projection and 10,000 meter grid zone 14: Universal Transverse Mercator
25,000 foot grid ticks based on Texas coordinate system, south central zone

Overlay material compiled in 1981 from latest available data obtained from Federal, State, and Local government agencies and other sources

LEGEND

Symbol	Species Habitats and Areas Represented
A	Arctic Peregrine Falcon
B	Upland Game and Furbearer Concentration
C	Attwater's Prairie Chicken
D	White-winged Dove
E	Bald Eagle
F	Finfish Nurserv
G	Seagrass Beds
H	Houston Toad
J	Oak Motte Woodlands
K	Wood Duck
L	Alligator

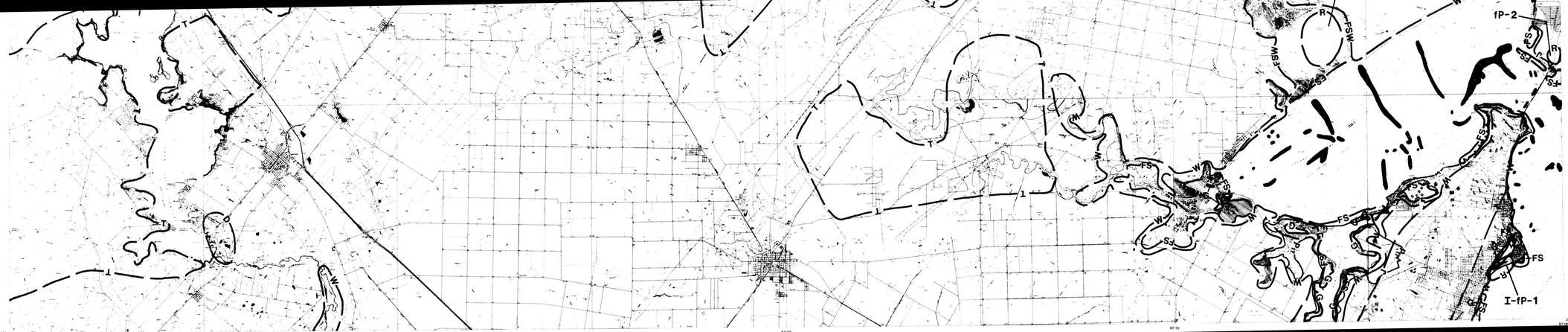

H	Houston Toad
J	Oak Motte Woodlands
K	Wood Duck
L	Alligator
N	Rio Grande Subtropical Woodlands
O	Oyster Beds
P_1	Areas of Ecological Concern
Q	Whooping Crane Wintering Habitat
R	Colonial Waterbird Rookery
S	Shrimp Nursery
T	Rio Grande Turkey
U_1	Unique Wildlife Ecosystem
W	Waterfowl and Other Wetland Birds
X	Whooping Crane Wintering Habitat
Y	Virgin Brush Habitat

Species habitats are represented by dashed lines with the appropriate symbol reading to the inside of the area. Rookeries are also identified by an alphanumeric code as taken from the Texas Colonial Waterbird Census, 1973-1976 (FA Report Series No. 15, Texas Parks and Wildlife Department, 1978).

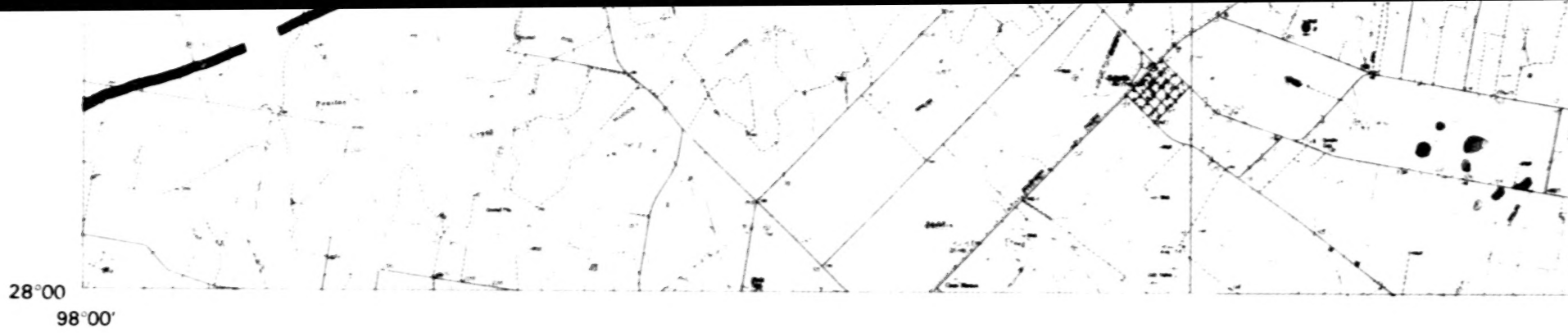

THE TEXAS BARRIER ISLANDS REGION ECOLOGICAL ATLAS: BIOLOGICAL RESOURCES MAPS AND ACCOMPANYING NARRATIVE (FWS/OBS-82/16) ARE ONE SET IN A SERIES OF THREE CONSTITUTING THE ATLAS PRODUCED BY THE U.S. FISH AND WILDLIFE SERVICE, DIVISION OF BIOLOGICAL SERVICES, NATIONAL COASTAL ECOSYSTEMS TEAM AND BY THE MINERALS MANAGEMENT SERVICE. OTHER MAP SETS AND NARRATIVES AVAILABLE INCLUDE SELECTED SOCIOECONOMIC AND NATURAL FEATURES (FWS/OBS-82/15) AND MINERAL RESOURCES AND SELECTED OIL AND GAS INFRASTRUCTURE (FWS/OBS-82/17).

THE MAPS, IN CONJUNCTION WITH THEIR NARRATIVES, ARE INTENDED TO BE USED BY COASTAL PLANNERS, DECISIONMAKERS, AND THE GENERAL PUBLIC TO RESOLVE CONFLICTS AMONG LAND USES, FISH AND WILDLIFE REQUIREMENTS, AND THE MAINTENANCE OF ECOLOGICAL DIVERSITY.

ALL MAPS HAVE BEEN COMPILED FROM A VARIETY OF SOURCES INCLUDING MAPS, AERIAL PHOTOGRAPHS, AND REPORTS. THE USER SHOULD NOT RELY ON THESE MAPS FOR PRECISE MEASUREMENT OF DISTANCES OR AREAS.

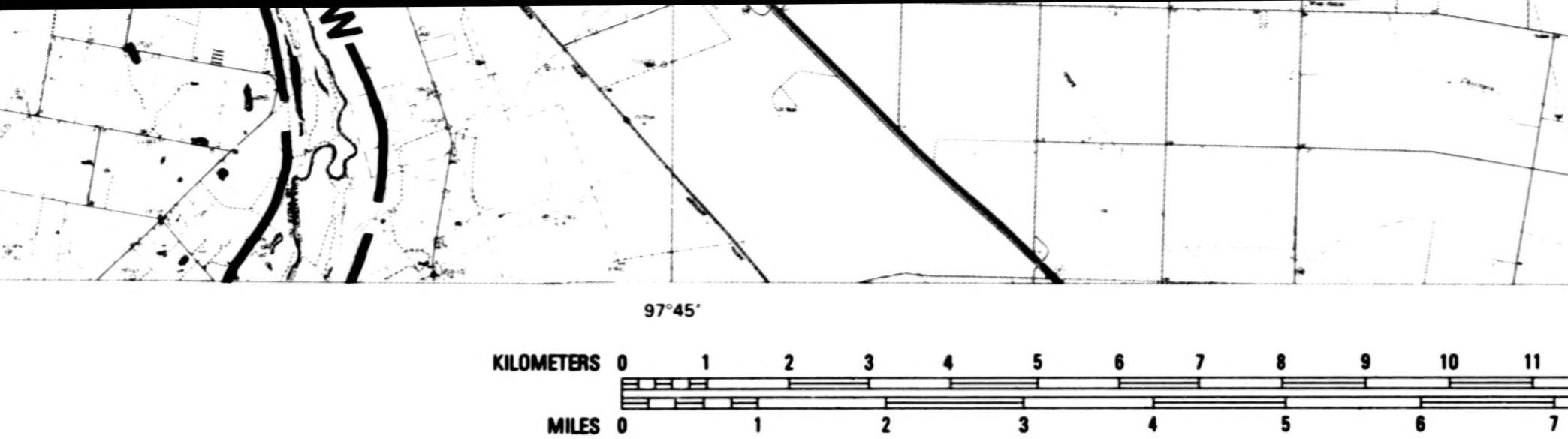
W
97°45′
KILOMETERS 0 1 2 3 4 5 6 7 8 9 10 11
MILES 0 1 2 3 4 5 6 7

FOR INFORMATION CONCERNING THE ATLAS, CONTACT:

Information Transfer Specialist
National Coastal Ecosystems Team
U.S. Fish and Wildlife Service
1010 Gause Blvd.
Slidell, La. 70458

Records Management Section (OMS-2)
Gulf of Mexico OCS Region
Minerals Management Service
P.O. Box 7944
Metairie, La. 70010

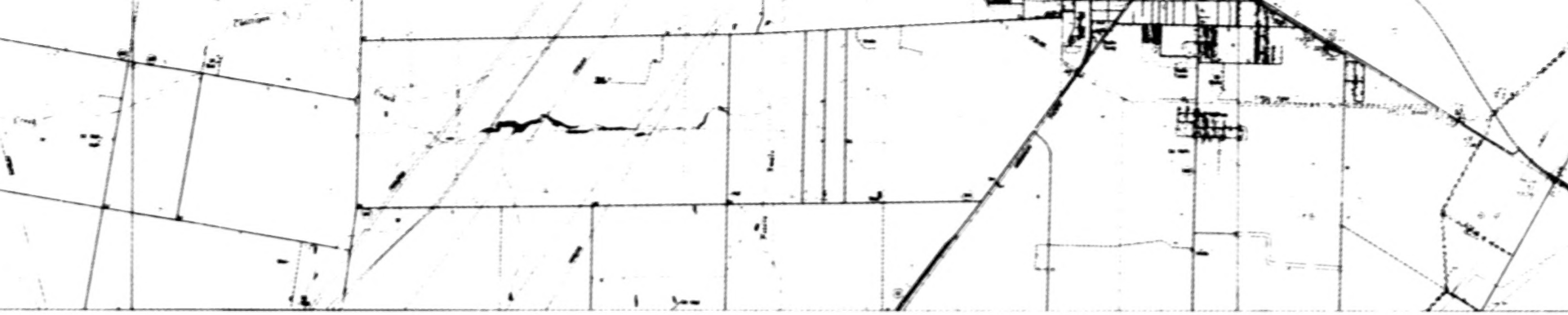

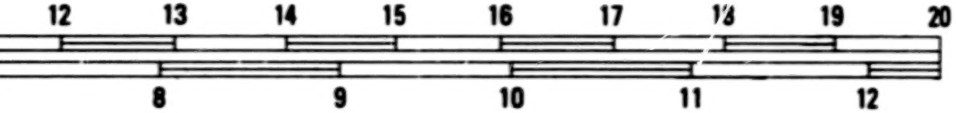

12
13
14
15
16
17
18
19
20
8
9
10
11
12

SCALE 1:100 000

1 CENTIMETER ON THE MAP REPRESENTS 1 KILOMETER ON THE GROUND

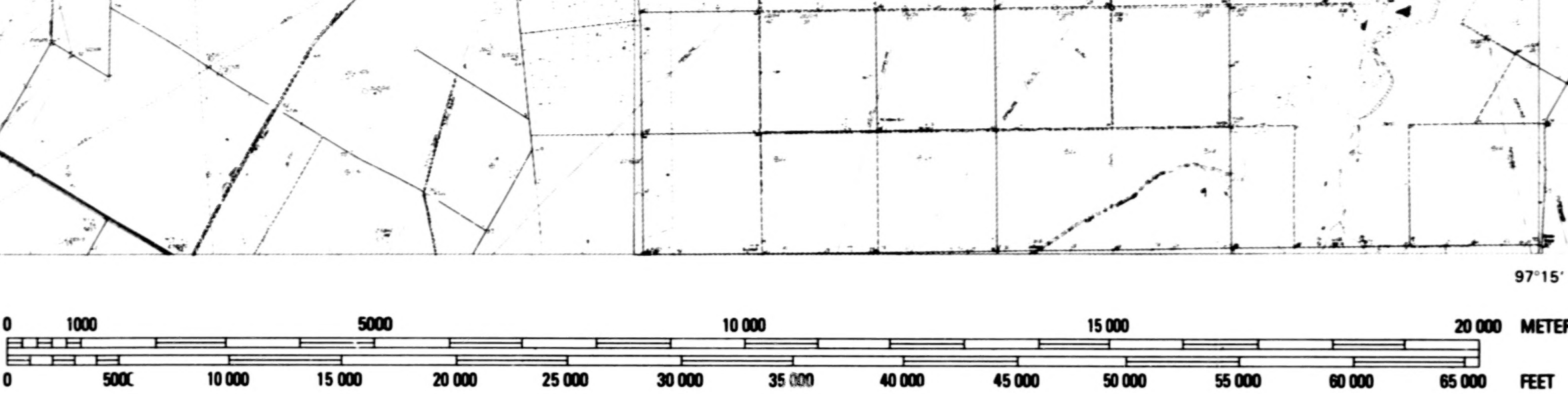
97°15'
0
1000
5000
10 000
15 000
20 000
METER
0
5000
10 000
15 000
20 000
25 000
30 000
35 000
40 000
45 000
50 000
55 000
60 000
65 000
FEET

M
G
G
G
FS
M
J
R
M
G
FS
G
I-

RS

BEEVIL

N2800-

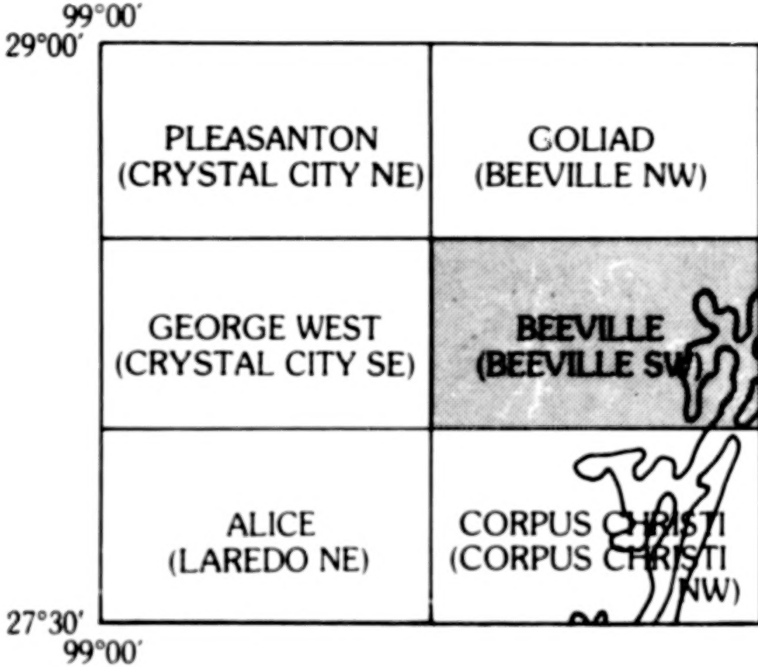
99°00′
29°00′
PLEASANTON (CRYSTAL CITY NE)
GOLIAD (BEEVILLE NW)
GEORGE WEST (CRYSTAL CITY SE)
BEEVILLE (BEEVILLE SW)
ALICE (LAREDO NE)
CORPUS CHRISTI (CORPUS CHRISTI NW)
27°30′
99°00′


fP-1
28°00′
97°00′

LLE, TEXAS

W9700/30 × 60

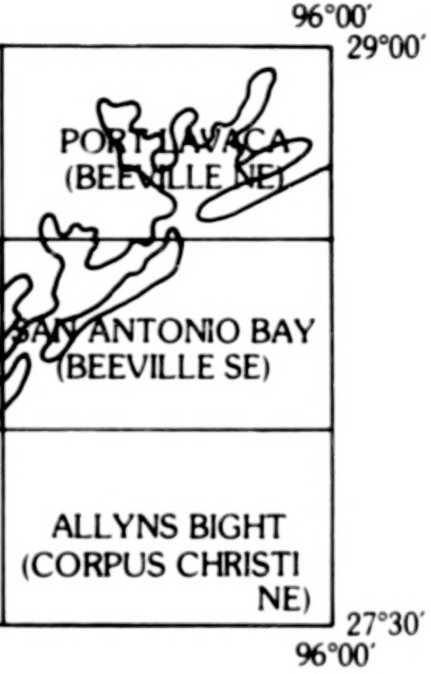
96°00′
29°00′
PORT LAVACA
(BEEVILLE NE)
SAN ANTONIO BAY
(BEEVILLE SE)
ALLYNS BIGHT
(CORPUS CHRISTI NE)
27°30′
96°00′

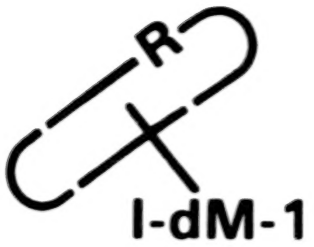

Species habitats are represented by dashed lines with the appropriate symbol reading to the inside of the area. Rookeries are also identified by an alphanumeric code as taken from the Texas Colonial Waterbird Census, 1973-1976 (FA Report Series No. 15, Texas Parks and Wildlife Department, 1978).

Legend topics are described in more detail in the accompanying narrative.

MICROFILMED FROM
BEST AVAILABLE COPY